

MF Nooksack River Fish Passage Three-Year Monitoring: Photographic Analysis

Roadway near time lapse camera ("Small Bridge" on map)

October 2020



September 2021



September 2022



May 2023





December 2023



Photograph taken looking upstream from the roadway at the approximate timelapse camera location

Left Bank Location 1 (LB1)


October 2020





September 2021






December 2021






September 2022



May 2023



December 2023



Photographs taken looking downstream (left), perpendicular to flow (center) and upstream (right) at the photograph location marker

Left Bank Location 2 (LB2)



October 2020





September 2021






December 2021






September 2022



May 2023



December 2023




Photographs taken looking downstream (left), perpendicular to flow (center) and upstream (right) at the photograph location marker

Bridge Upstream Location (Bridge US)




October 2020





September 2022



May 2023



December 2023






Photographs taken from the bridge center railing looking at the upstream horizon (left), upstream oblique (center) and directly below bridge (right)

Bridge Downstream Location (Bridge DS)




October 2020



May 2023



December 2023



Photographs taken from the bridge center railing looking at the downstream horizon (left), downstream oblique (center) and directly below bridge (right)

Overview from Road


October 2020




September 2021




September 2022



May 2023



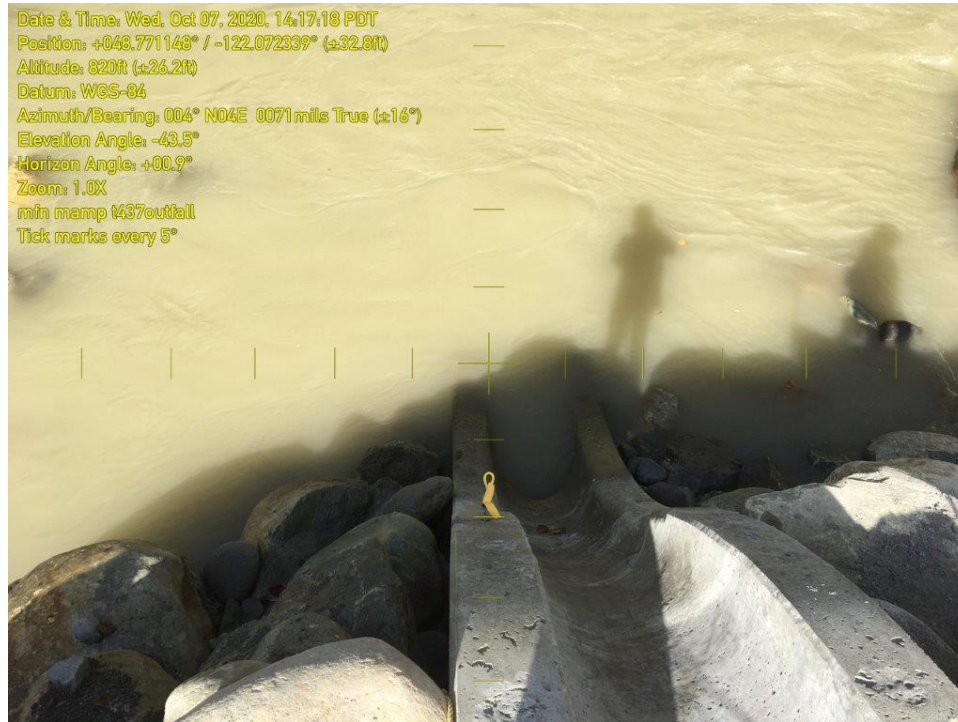
December 2023



Photographs taken looking downstream from construction roadway

Fishway Outfall Slide (Transect 437 on map)


October 2020



September 2022



May 2023



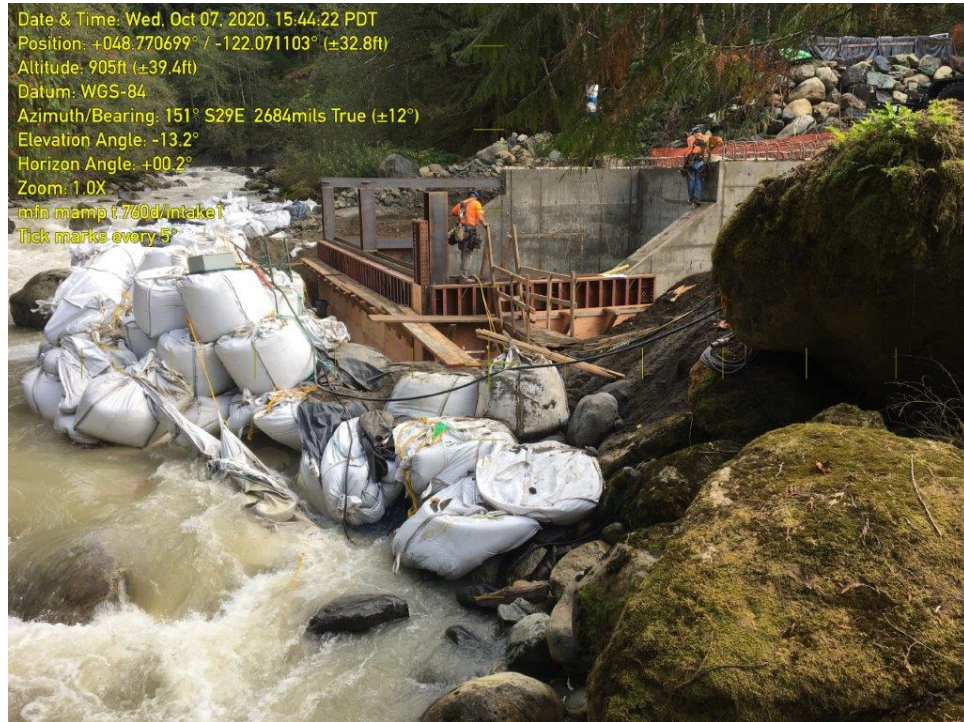
December 2023




Photograph taken looking down at fishway outfall slide from Transect 437 marker

Intake 1 (Transect 760 on map)

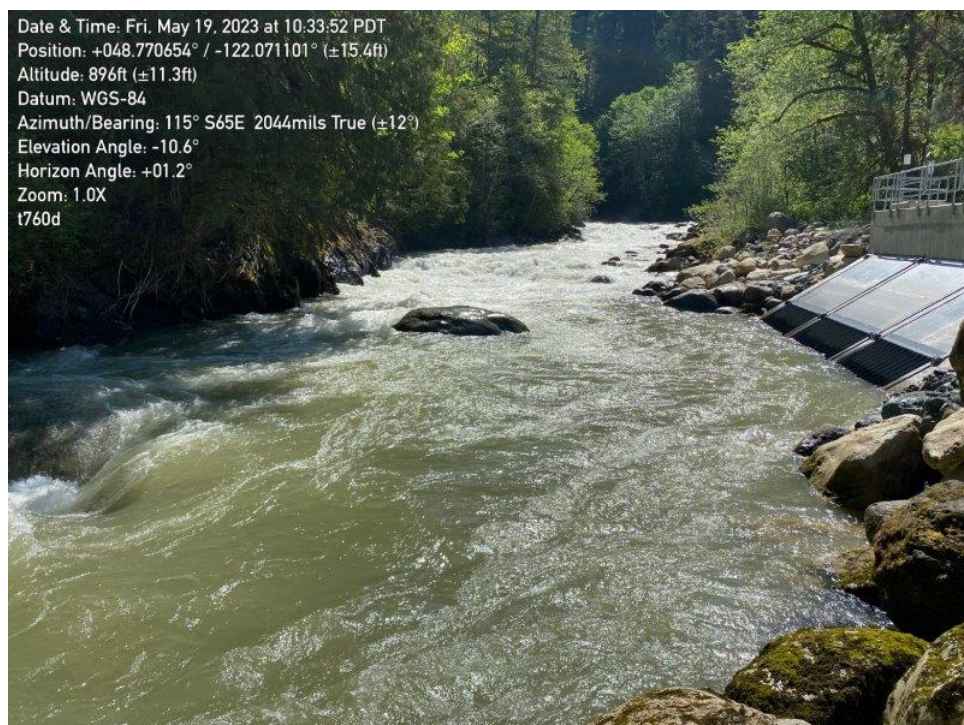
October 2020




September 2022



May 2023






Photograph taken looking upstream from Transect 760 marker


Intake 2 October 2020



September 2022




December 2023






Photographs taken looking downstream (left), perpendicular to flow (center) and upstream (right) at the photograph location marker

Intake 3




October 2020






September 2022



May 2023





December 2023






Photographs taken looking downstream (left), perpendicular to flow (center) and upstream (right) at the photograph location marker

Intake 4




October 2020





September 2022



May 2023





December 2023




Photographs taken looking downstream (left), perpendicular to flow (center) and upstream (right) at the photograph location marker

Transect 0




October 2020





September 2021






December 2021






September 2022



May 2023





December 2023




Photographs taken looking downstream (left), perpendicular to flow (center) and upstream (right) at the transect location marker

Transect 17


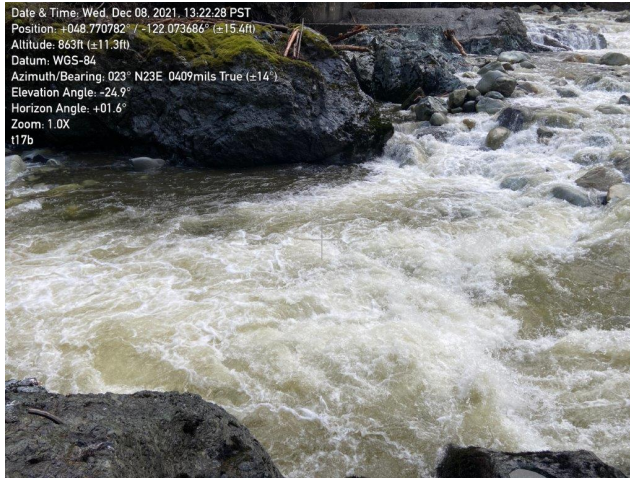
October 2020






September 2021




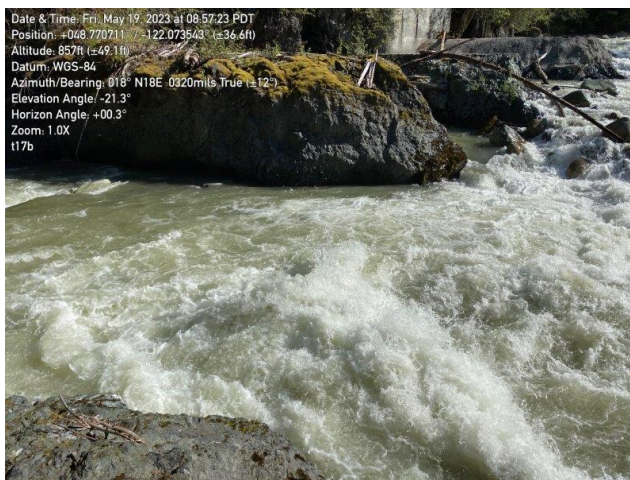

December 2021






September 2022



May 2023





December 2023





Photographs taken looking downstream (left), perpendicular to flow (center) and upstream (right) at the transect location marker

Transect 40



October 2020






September 2021






December 2021






September 2022



May 2023





December 2023




Photographs taken looking downstream (left), perpendicular to flow (center) and upstream (right) at the transect location marker

Transect 62



October 2020





September 2021






December 2021





September 2022



May 2023




December 2023





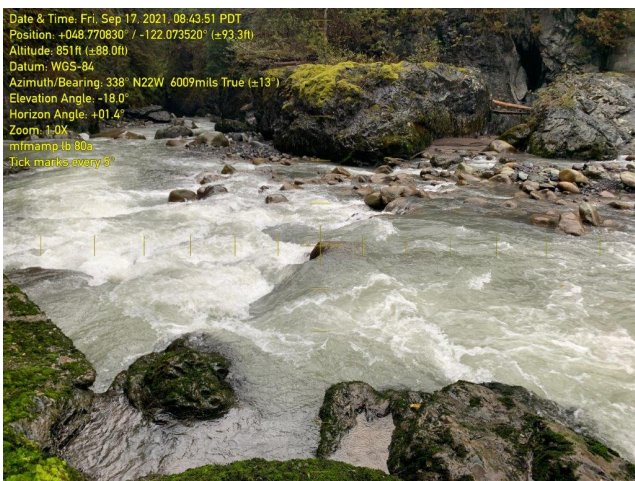
Photographs taken looking downstream (left), perpendicular to flow (center) and upstream (right) at the transect location marker

Transect 82


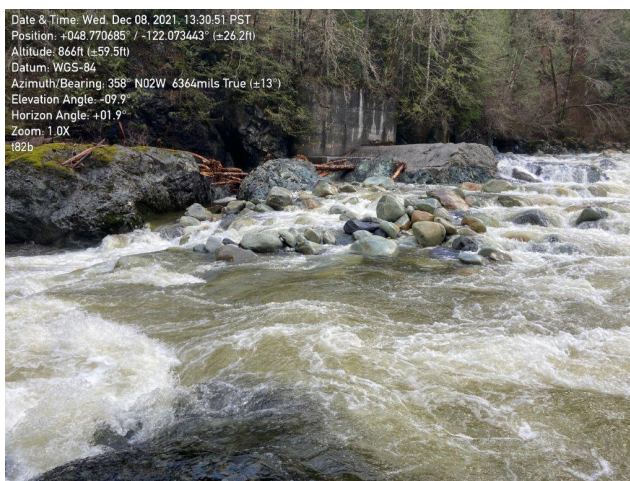

October 2020






September 2021






December 2021






September 2022



May 2023





December 2023





Photographs taken looking downstream (left), perpendicular to flow (center) and upstream (right) at the transect location marker

Transect 100



October 2020






September 2021






December 2021





September 2022



May 2023






December 2023




Photographs taken looking downstream (left), perpendicular to flow (center) and upstream (right) at the transect location marker

Transect 125


October 2020





September 2021





December 2021





September 2022



May 2023




December 2023



Photographs taken looking downstream (left), perpendicular to flow (center) and upstream (right) at the transect location marker

Transect 141




October 2020




September 2021






December 2021






September 2022



May 2023




December 2023





Photographs taken looking downstream (left), perpendicular to flow (center) and upstream (right) at the transect location marker

Transect 160



October 2020






September 2021






December 2021






September 2022



May 2023




December 2023





Photographs taken looking downstream (left), perpendicular to flow (center) and upstream (right) at the transect location marker

Transect 200




October 2020






September 2021






September 2022



May 2023




December 2023





Photographs taken looking downstream (left), perpendicular to flow (center) and upstream (right) at the transect location marker

Transect 220




October 2020






September 2021






December 2021






September 2022



May 2023




December 2023



Photographs taken looking downstream (left), perpendicular to flow (center) and upstream (right) at the transect location marker

Transect 241




October 2020





September 2021






December 2021






September 2022



May 2023





December 2023




Photographs taken looking downstream (left), perpendicular to flow (center) and upstream (right) at the transect location marker

Transect 260


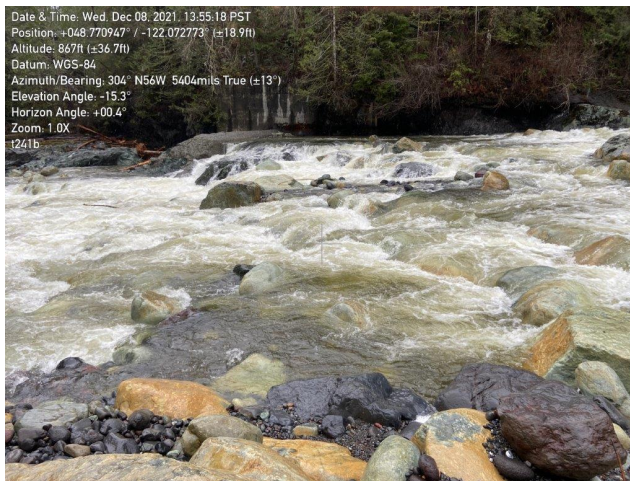

October 2020






September 2021






December 2021






September 2022



May 2023





December 2023






Photographs taken looking downstream (left), perpendicular to flow (center) and upstream (right) at the transect location marker

Transect 280




October 2020





September 2021






December 2021




September 2022



May 2023






December 2023




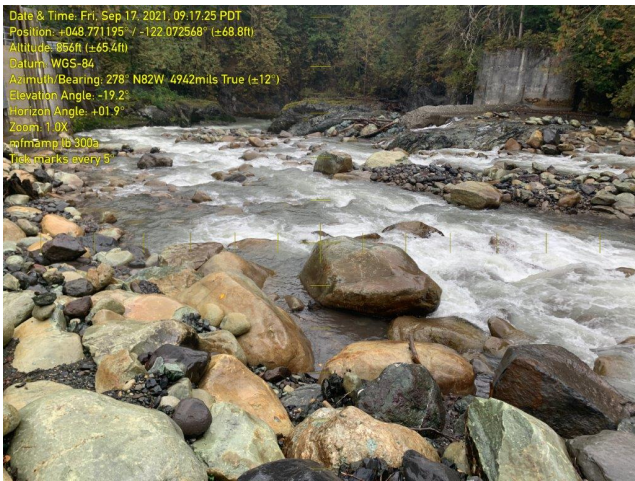
Photographs taken looking downstream (left), perpendicular to flow (center) and upstream (right) at the transect location marker

Transect 300



October 2020






September 2021






December 2021






September 2022



May 2023






December 2023




Photographs taken looking downstream (left), perpendicular to flow (center) and upstream (right) at the transect location marker

Transect 320



October 2020





September 2021






December 2021






September 2022



May 2023






December 2023





Photographs taken looking downstream (left), perpendicular to flow (center) and upstream (right) at the transect location marker

Transect 340



October 2020






September 2021






December 2021






September 2022



May 2023





December 2023





Photographs taken looking downstream (left), perpendicular to flow (center) and upstream (right) at the transect location marker

Transect 360




October 2020






September 2021






December 2021






September 2022



May 2023





December 2023



Photographs taken looking downstream (left), perpendicular to flow (center) and upstream (right) at the transect location marker

Transect 380




October 2020






September 2021






December 2021






September 2022



May 2023




December 2023






Photographs taken looking downstream (left), perpendicular to flow (center) and upstream (right) at the transect location marker

Transect 400




October 2020






September 2021






December 2021






September 2022



May 2023




December 2023




Photographs taken looking downstream (left), perpendicular to flow (center) and upstream (right) at the transect location marker

Transect 420



October 2020





September 2021






December 2021





September 2022



May 2023




December 2023




Photographs taken looking downstream (left), perpendicular to flow (center) and upstream (right) at the transect location marker

Transect 437



October 2020




September 2021






December 2021




September 2022



May 2023



December 2023




Photographs taken looking downstream (left), perpendicular to flow (center) and upstream (right) at the transect location marker

Transect 460




October 2020





September 2021






December 2021





September 2022



May 2023





December 2023






Photographs taken looking downstream (left), perpendicular to flow (center) and upstream (right) at the transect location marker

Transect 480



October 2020






September 2021






December 2021






September 2022



May 2023




December 2023





Photographs taken looking downstream (left), perpendicular to flow (center) and upstream (right) at the transect location marker

Transect 500




October 2020






September 2021






December 2021





September 2022



May 2023



December 2023






Photographs taken looking downstream (left), perpendicular to flow (center) and upstream (right) at the transect location marker

Transect 520



October 2020






September 2021






December 2021





September 2022



May 2023





December 2023





Photographs taken looking downstream (left), perpendicular to flow (center) and upstream (right) at the transect location marker

Transect 540




October 2020






September 2021






December 2021






September 2022



May 2023





December 2023




Photographs taken looking downstream (left), perpendicular to flow (center) and upstream (right) at the transect location marker

Transect 560




October 2020






September 2021






December 2021






September 2022



May 2023






December 2023



Photographs taken looking downstream (left), perpendicular to flow (center) and upstream (right) at the transect location marker

Transect 580




October 2020





September 2021






December 2021






September 2022



May 2023



December 2023



Photographs taken looking downstream (left), perpendicular to flow (center) and upstream (right) at the transect location marker

Transect 600



October 2020






September 2021





September 2022



May 2023





December 2023




Photographs taken looking downstream (left), perpendicular to flow (center) and upstream (right) at the transect location marker

Transect 620



October 2020






September 2021





September 2022



May 2023




December 2023



Photographs taken looking downstream (left), perpendicular to flow (center) and upstream (right) at the transect location marker

Transect 640


October 2020






September 2021





September 2022



May 2023




December 2023





Photographs taken looking downstream (left), perpendicular to flow (center) and upstream (right) at the transect location marker

Transect 663




October 2020






September 2021






September 2022



May 2023





December 2023





Photographs taken looking downstream (left), perpendicular to flow (center) and upstream (right) at the transect location marker

Transect 680




October 2020






September 2021






September 2022



May 2023





December 2023



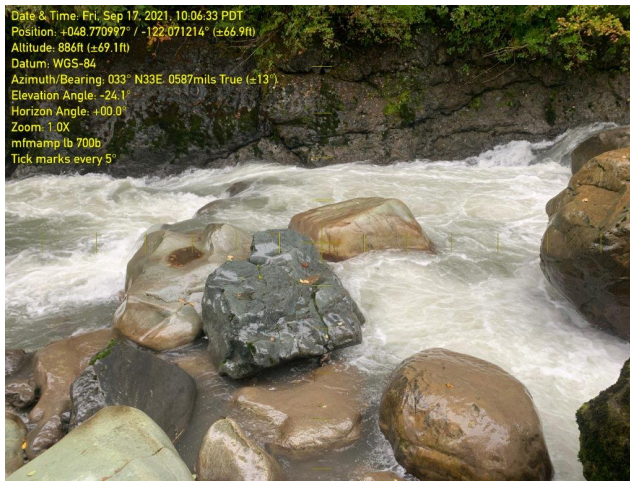
Photographs taken looking downstream (left), perpendicular to flow (center) and upstream (right) at the transect location marker

Transect 700



October 2020






September 2021






September 2022



May 2023




December 2023



Photographs taken looking downstream (left), perpendicular to flow (center) and upstream (right) at the transect location marker

Transect 729


October 2020






September 2021





September 2022



May 2023




December 2023



Photographs taken looking downstream (left), perpendicular to flow (center) and upstream (right) at the transect location marker

Transect 740



October 2020






September 2021






September 2022



May 2023





December 2023




Photographs taken looking downstream (left), perpendicular to flow (center) and upstream (right) at the transect location marker

Transect 760




October 2020






September 2021






September 2022



May 2023



December 2023



Photographs taken looking downstream (left), perpendicular to flow (center) and upstream (right) at the transect location marker