











State Legislative District #42
State Legislative District #40

Bellingham Election Boundaries

-  Legislative District Bndy.
-  County Council District Bndy.
-  Precinct Boundaries
-  # Precinct Numbers
- City Council Wards**
-  **Ward 1**
-  **Ward 2**
-  **Ward 3**
-  **Ward 4**
-  **Ward 5**
-  **Ward 6**

This map was created with the combined efforts of the City of Bellingham Planning & Community Development Department, Whatcom County Planning & Development Services, and the Elections Division of the Whatcom County Auditor's Office. Ordinance 2022-11-024

All City of Bellingham Precincts & Wards are within U.S. Congressional District #2.

LINE RD	C414	MICHEL BOROUDOUT	84	PIPER ST	E777	SPRINGDALE HWY	H8	WINTHROP ST	84	W8
...