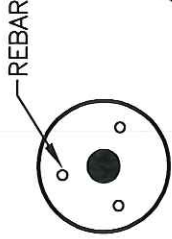
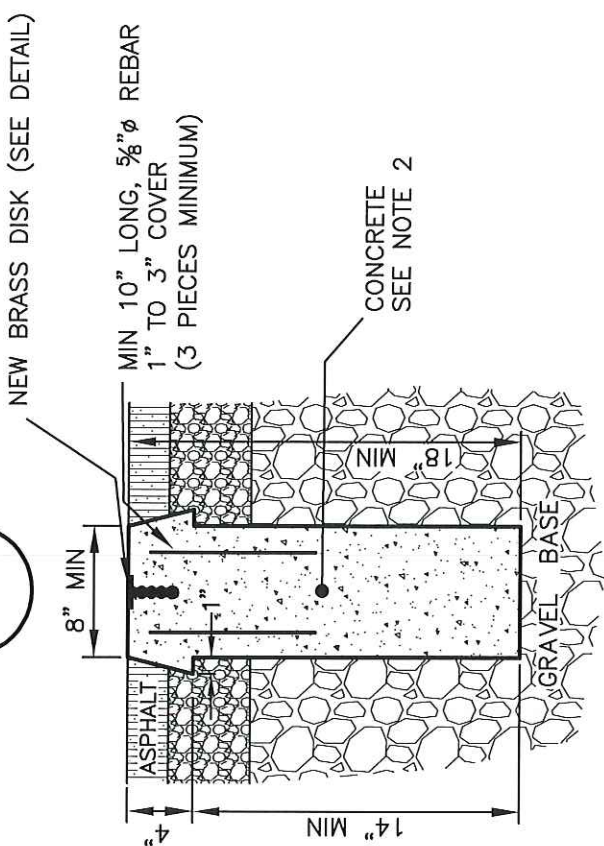


SEE NOTES 4, 5, & 6



**BRASS DISK  
DETAIL**


TOP 4" OF MONUMENT TO BE ANGLED OUT 1", TO PREVENT MONUMENT FROM POPPING OUT IN ADVERSE CONDITIONS



**GENERAL NOTES:**

1. BRASS DISK TO BE EQUAL TO OR BETTER THAN SURV-KAP MODEL M/M-B2 (2" DIAMETER MIN. WITH 3/4" DIAMETER x 2" SHANK).
2. EXCAVATION SHALL BE FILLED WITH CLASS 4,000 CONCRETE PER WSDOT STANDARD SPEC. 6-02.
3. POSITION BRASS DISK SO THAT PUNCH-MARK FALLS NO CLOSER THAN 1/4" FROM THE EDGE OF DISK.
4. EXACT LOCATION OF CONTROL POINT SHALL BE PUNCHED AFTER CONCRETE HAS SET.
5. DISKS SHALL BE STAMPED WITH CITY ASSIGNED MONUMENT NUMBER, SURVEYOR'S LICENSE NUMBER, AND THE YEAR THE MONUMENT IS PUNCHED (YYYY). FOR PLS MONUMENTS SEE NOTE 6.
6. IF A PLS MONUMENT, DISK SHALL BE STAMPED ACCORDING TO WAC 332-130-030 AND THE CURRENT BLM MANUAL OF SURVEYING INSTRUCTIONS.
7. TIE OUT THE MONUMENT USING TRANSIT TIES WITH DISTANCES AND TWO ANGLES. SUBMIT TIE-OUT DOCUMENTATION ON CITY MONUMENT INFORMATION FORM TO CITY PUBLIC WORKS.
8. COMPLETE THE DNR MONUMENT REMOVAL PERMIT PROCESS. (RCW 58.24.040, WAC 332-120).

APPROVED

  
City Engineer

26 MAY 2017  
Date

CITY OF BELLINGHAM  
**MONUMENT IN PAVEMENT  
NEW OR EXISTING**

DRAWING  
**ST-170**