




SOUTH HILL NEIGHBORHOOD BASEMAP




City Limits




Urban Growth Bndy.




Neighborhood Bndy.




Tax Parcels




Public Buildings




Buildings




Parks



Open Space



Streams



N

03607201,0801,440

Feet

The City of Bellingham has compiled this information for its own use and is not responsible for any use of this information by others. The information found herein is provided simply as a courtesy to the public and is not intended for any third party use in any official, professional or other authoritative capacity. Persons using this information do so at their own risk and by such use agree to defend, indemnify and hold harmless the City of Bellingham as to any claims, damages, liability, losses or suits arising out of such use.