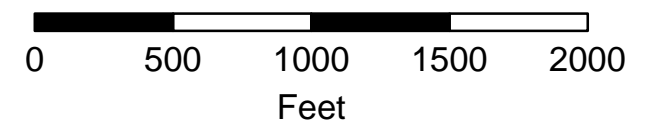


COLUMBIA NEIGHBORHOOD ZONING

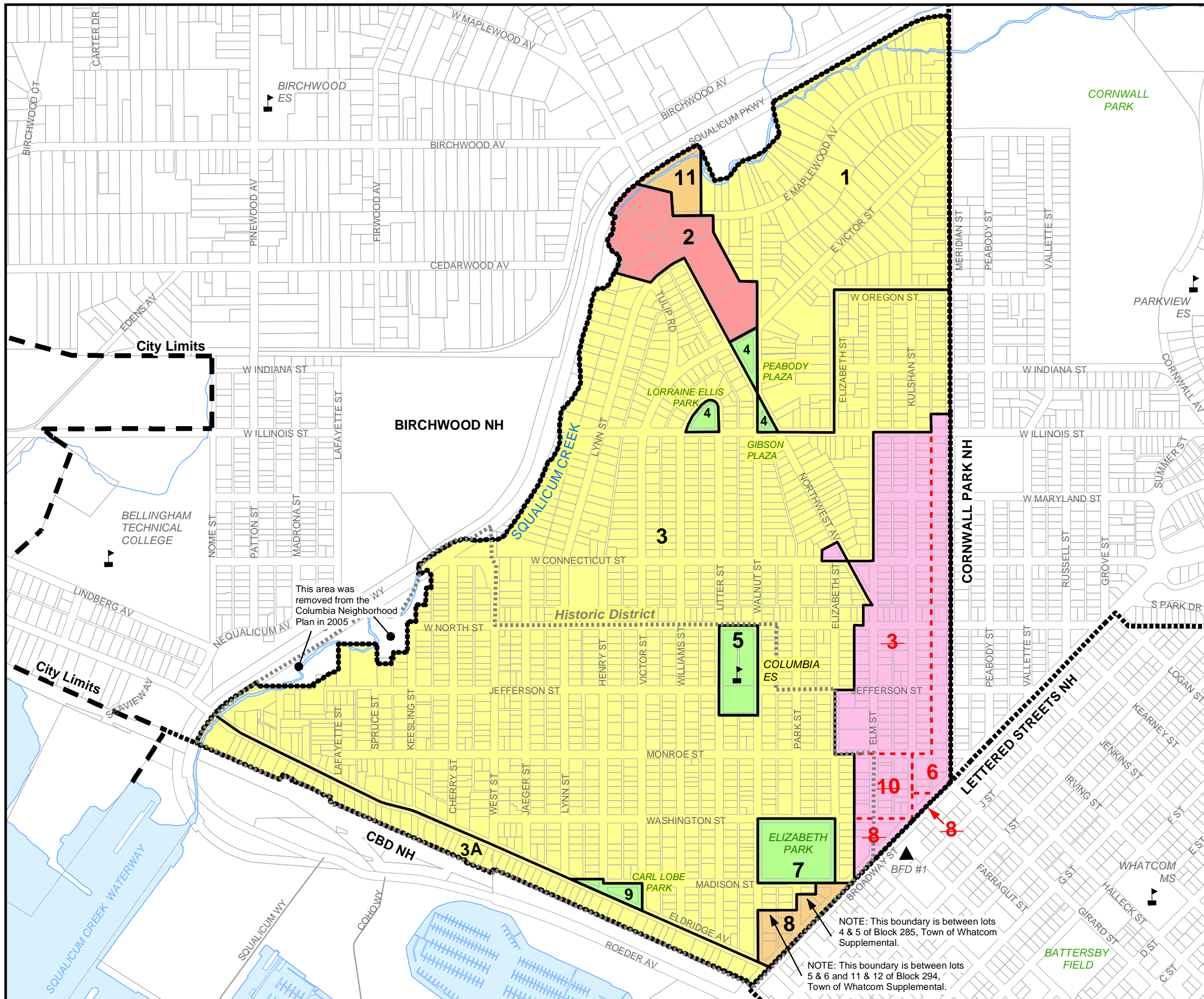
Legend:

AREA	ZONING DESIGNATION*
1	Residential Single
2	Neighborhood Commercial
3	Residential Single
3A	Residential Single
4	Public
5	Public
6	Planned Commercial Fountain District Urban Village
7	Public
8	Residential Multi
9	Public
10	Residential Multi
11	Residential Multi

* SEE BELLINGHAM MUNICIPAL CODE TITLE 20 TABLE OF ZONING REGULATIONS FOR MODIFICATIONS IN THE LIST OF PERMITTED USES AND OTHER SPECIAL PROVISIONS FOR EACH NUMBERED AREA



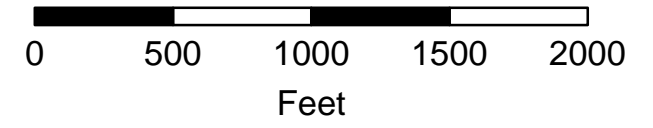
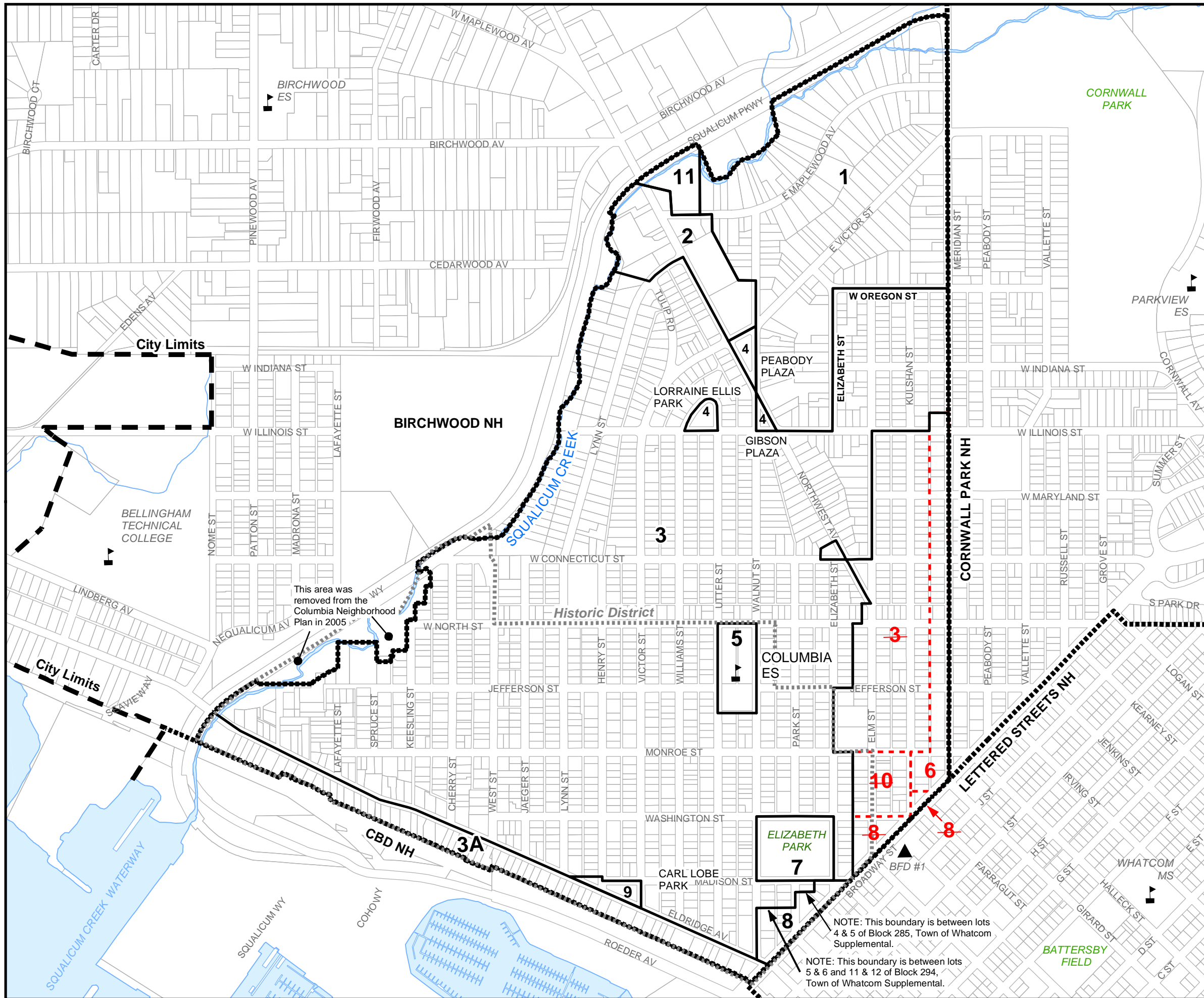
City of Bellingham
Planning Department
2010



COLUMBIA NEIGHBORHOOD LAND USE

Legend:

AREA	COMPREHENSIVE PLAN LAND USE DESIGNATION
1	Residential Single, Low Density
2	Commercial
3	Residential Single, Medium Density
3A	Residential Single, Medium Density
4	Public
5	Public
6	Commercial Urban Village (Fountain District Subarea Plan)
7	Public
8	Residential Multi, High Density
9	Public
10	Residential Multi, High Density
11	Residential Multi



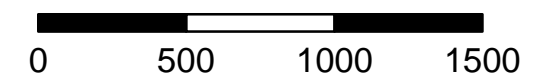
City of Bellingham
Planning Department
2010

CORNWALL PARK NEIGHBORHOOD ZONING

Legend:

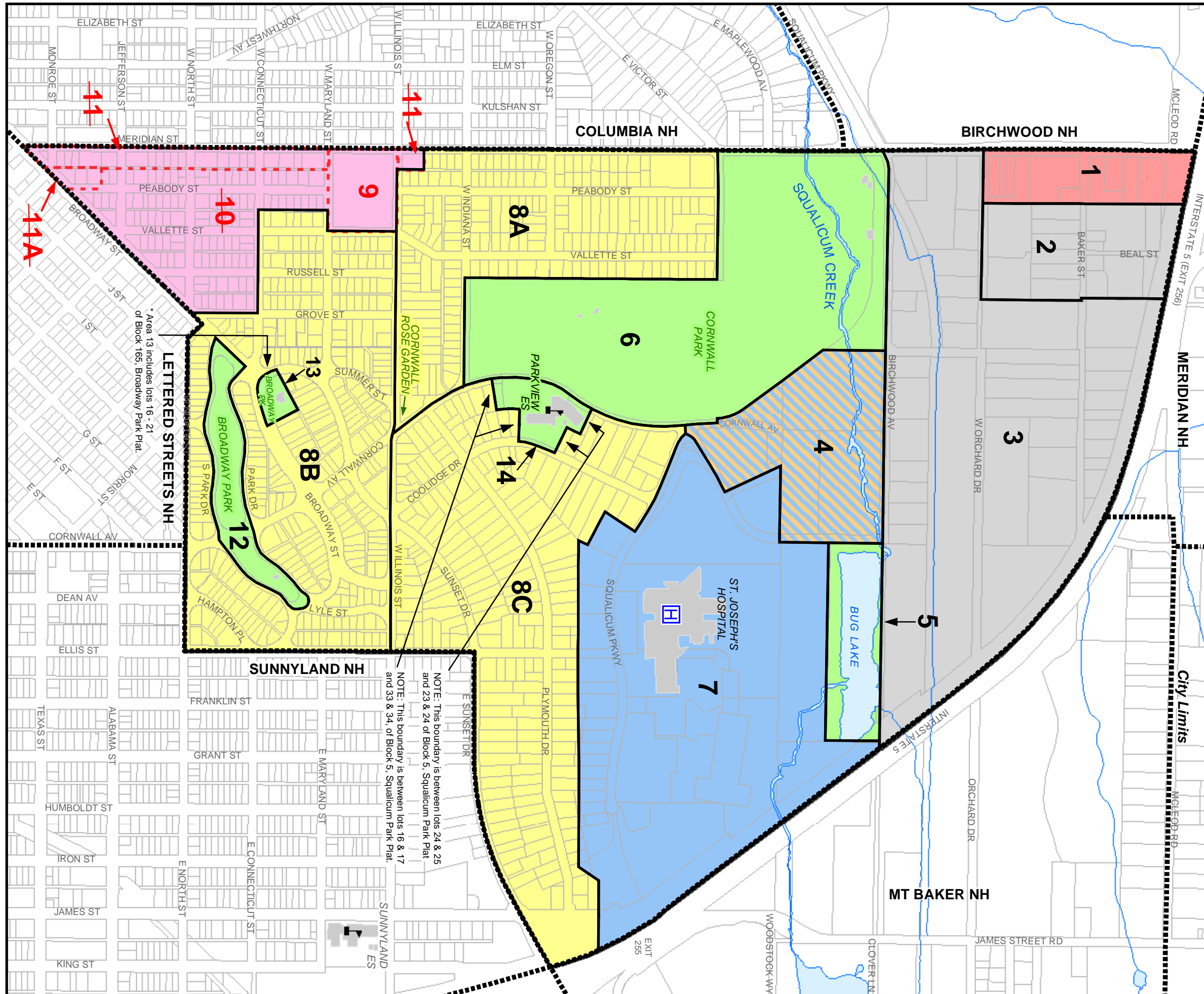
AREA	ZONING DESIGNATION*
1	Planned Commercial
2	Light Industrial
3	Light Industrial
4	Planned Institutional/Res. Multi
5	Public
6	Public
7	Institutional
8A	Residential Single
8B	Residential Single
8C	Residential Single
9	Planned Commercial
10	Residential Multi
11	Planned Commercial
11A	Planned Commercial
12	Public
13	Public
14	Public

* SEE BELLINGHAM MUNICIPAL CODE TITLE 20 TABLE OF ZONING REGULATIONS FOR MODIFICATIONS IN THE LIST OF PERMITTED USES AND OTHER SPECIAL PROVISIONS FOR EACH NUMBERED AREA



Feet

City of Bellingham
Planning Department
2010



* Area 13 includes lots 16 - 21 of Block 165, Broadway Park Plat.

LETTERED STREETS NH

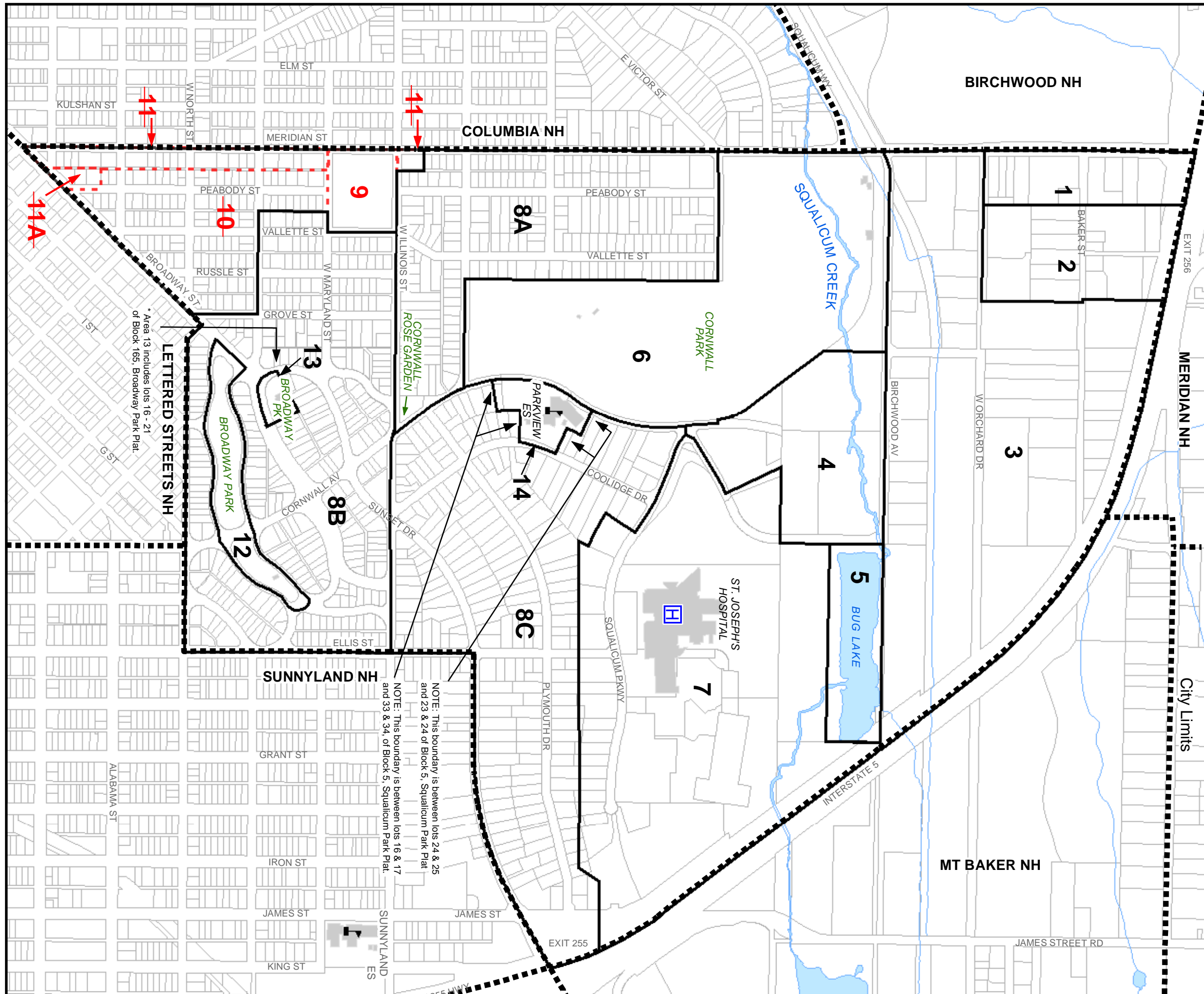
NOTE: This boundary is between lots 24 & 25 and 23 & 24 of Block 5, Squalicum Park Plat.

NOTE: This boundary is between lots 16 & 17 and 33 & 34, of Block 5, Squalicum Park Plat.

CORNWALL PARK NEIGHBORHOOD LAND USE

Legend:

AREA	COMPREHENSIVE PLAN LAND USE DESIGNATION
1	Commercial
2	Industrial
3	Industrial
4	Institutional/Res. Multi, High Density
5	Public
6	Public
7	Institutional
8A	Residential Single, Medium Density
8B	Residential Single, Medium Density
8C	Residential Single, Low Density
9	Commercial Urban Village (Fountain District Subarea Plan)
10	Residential Multi, Medium Density
11	Commercial
11A	Commercial, Mixed, Medium Density
12	Public
13	Public
14	Public



City of Bellingham
Planning Department
2010

LETTERED STREETS NEIGHBORHOOD ZONING

Legend:

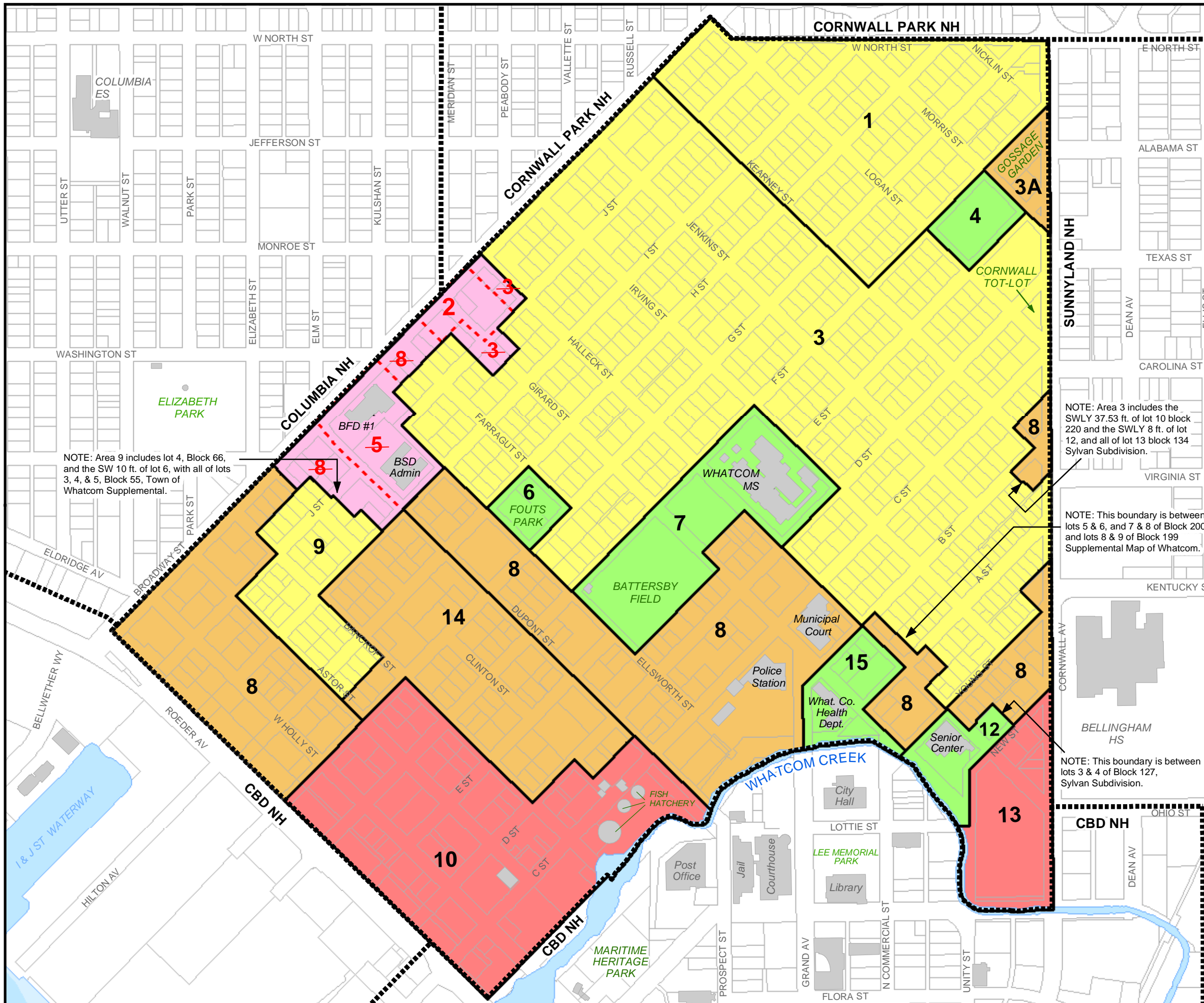
AREA	ZONING DESIGNATION*
1	Residential Single
2	Neighborhood Commercial Fountain District Urban Village
3	Residential Single
3A	Residential Multi
4	Public
5	Public
6	Public
7	Public
8	Residential Multi
9	Residential Single
10	Commercial - Old Town Overlay District
12	Public
13	Central Commercial
14	Residential Multi
15	Public

NOTE: Area 3 includes the SWLY 37.53 ft. of lot 10 block 220 and the SWLY 8 ft. of lot 12, and all of lot 13 block 134 Sylvan Subdivision.

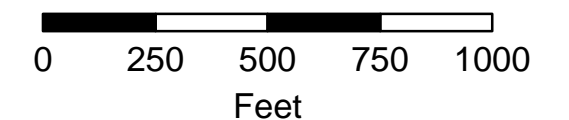
NOTE: This boundary is between lots 5 & 6, and 7 & 8 of Block 200 and lots 8 & 9 of Block 199 Supplemental Map of Whatcom.

NOTE: This boundary is between lots 3 & 4 of Block 127, Sylvan Subdivision.

NOTE: Area 9 includes lot 4, Block 66, and the SW 10 ft. of lot 6, with all of lots 3, 4, & 5, Block 55, Town of Whatcom Supplemental.



* SEE BELLINGHAM MUNICIPAL CODE TITLE 20 TABLE OF ZONING REGULATIONS FOR MODIFICATIONS IN THE LIST OF PERMITTED USES AND OTHER SPECIAL PROVISIONS FOR EACH NUMBERED AREA



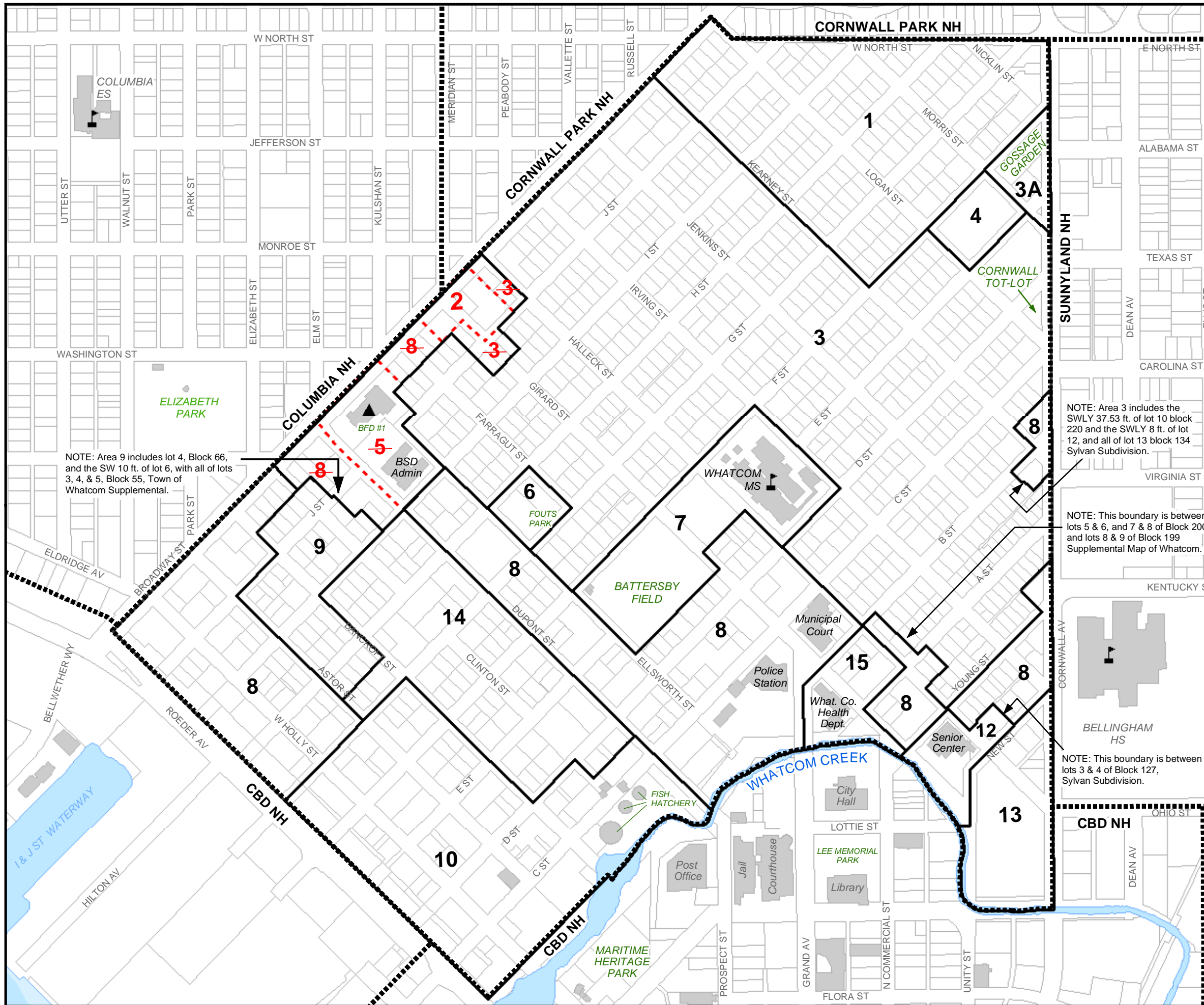
City of Bellingham
Planning Department
2010

LETTERED STREETS NEIGHBORHOOD LAND USE

Legend:

COMPREHENSIVE PLAN AREA LAND USE DESIGNATION

- 1 Residential Single, Medium Density
- 2 ~~Commercial~~
Urban Village
(Fountain District Subarea Plan)
- 3 Residential Single, Medium Density
- 3A Residential Multi, Medium Density
- 4 Public
- 5 ~~Public~~
- 6 Public
- 7 Public
- 8 Residential Multi, High Density
- 9 Residential Single, Medium Density
- 10 Commercial (Old Town Subarea Plan)
- 12 Public
- 13 Commercial
- 14 Residential Multi
- 15 Public

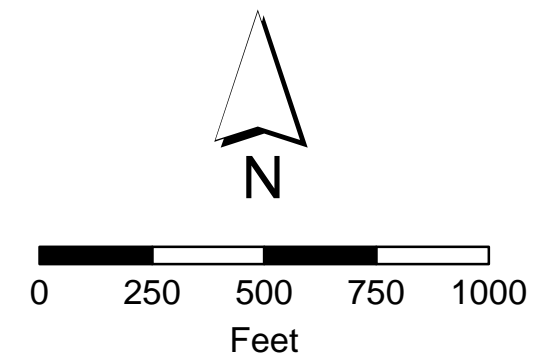


NOTE: Area 9 includes lot 4, Block 66, and the SW 10 ft. of lot 6, with all of lots 3, 4, & 5, Block 55, Town of Whatcom Supplemental.

NOTE: Area 3 includes the SWLY 37.53 ft. of lot 10 block 220 and the SWLY 8 ft. of lot 12, and all of lot 13 block 134 Sylvan Subdivision.

NOTE: This boundary is between lots 5 & 6, and 7 & 8 of Block 200 and lots 8 & 9 of Block 199 Supplemental Map of Whatcom.

NOTE: This boundary is between lots 3 & 4 of Block 127, Sylvan Subdivision.



City of Bellingham
Planning Department
2010