








CONCEPTUAL PLAN VIEW: CREATED FLOODPLAIN WITH OXBOWS

-  EMERGENT PLANTING ZONE (0.46 AC)
-  POOL & LWD HABITAT (0.23 AC)
-  SHRUB-SCRUB PLANTING ZONE (2.72 AC)
-  WINTER BACKWATER HABITAT (0.32 AC)
-  CEDAR PLANTING ZONE (0.31 AC)
-  PERENNIAL BACKWATER HABITAT (0.06 AC)
-  UPLAND PLANTING ZONE (0.63 AC)

NO.	BY	DATE	REVISION DESCRIPTION

RP	MB, MM	MB, MM
DRAWN	DESIGNED	CHECKED
MM	8/8/07	
APPROVED	DATE	PROJECT

**Whatcom Creek
Redtail Reach
Bellingham, Washington**

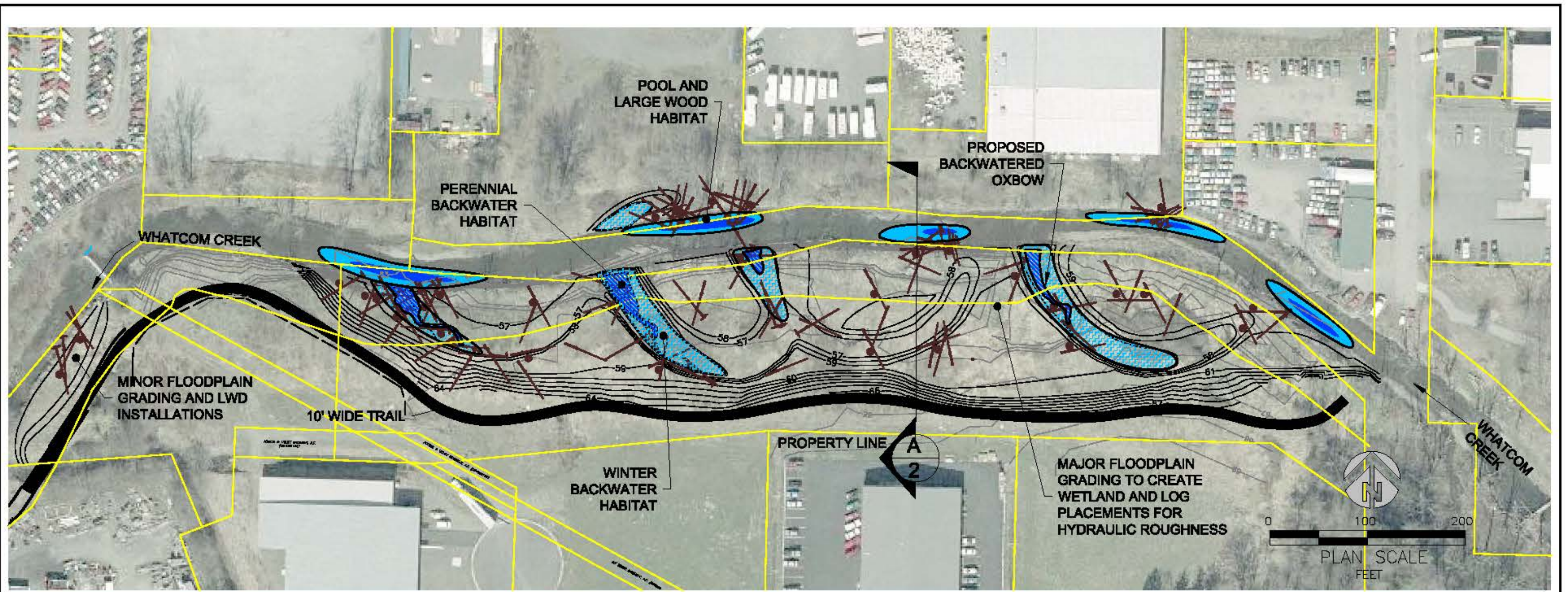


1020 Waco Street, Suite 1
Hood River, OR 97031
541.398.9003
www.interfluve.com

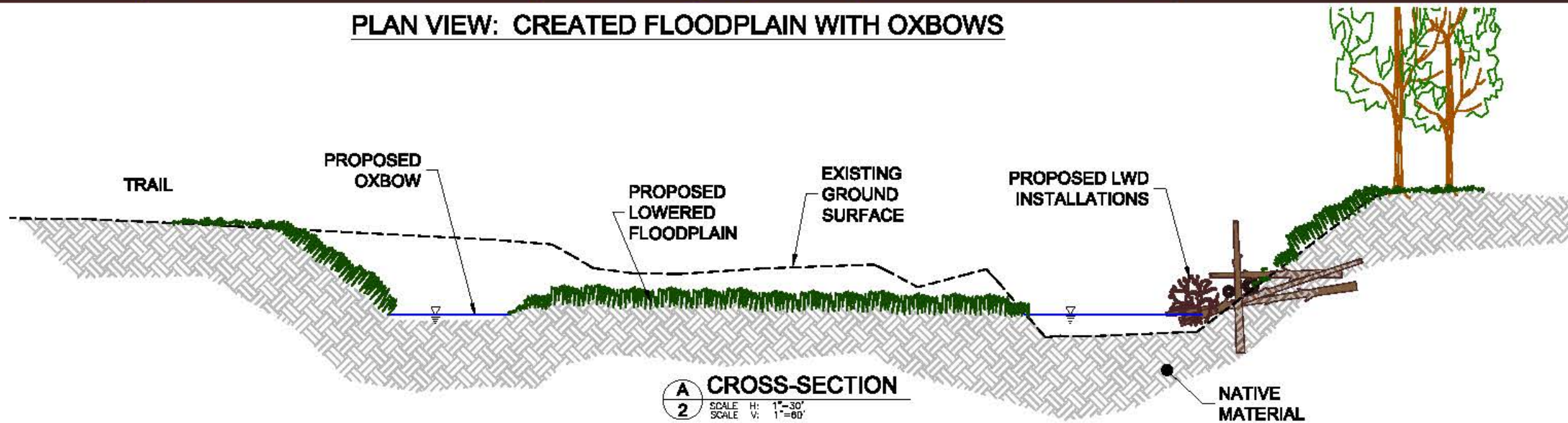
**Proposed Conditions
New Floodplain with Oxbows**

SHEET

3 OF 4



PLAN VIEW: CREATED FLOODPLAIN WITH OXBOWS



A CROSS-SECTION
SCALE H: 1"=30'
SCALE V: 1"=80'

NO.	BY	DATE	REVISION DESCRIPTION

RP	MB, MM	MB, MM
DRAWN	DESIGNED	CHECKED
MM	6/8/07	
APPROVED	DATE	PROJECT

**Whatcom Creek
Redtail Reach
Bellingham, Washington**



1020 Wasco Street, Suite 1
Hood River, OR 97031
541.396.9003
www.interfluve.com

**Proposed Conditions
New Floodplain with Oxbows**

SHEET
4 OF 4